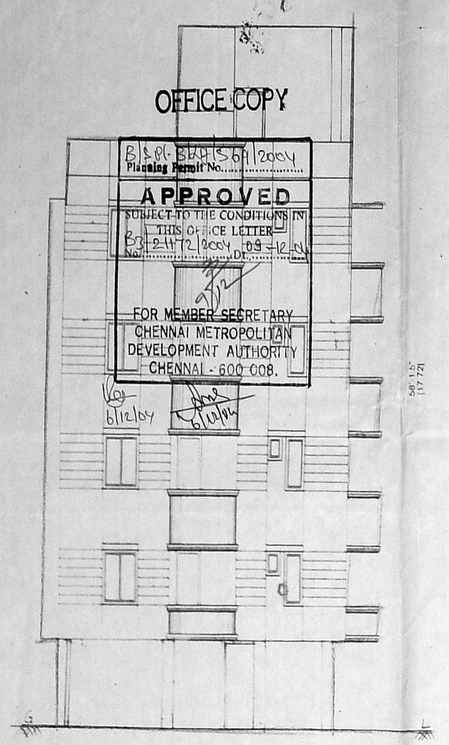

ELEVATION

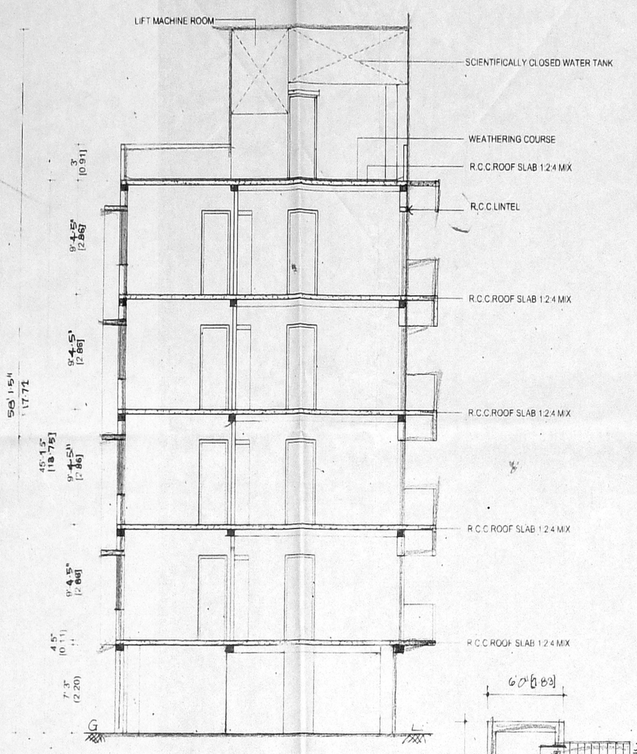

SECTION AT "XY"

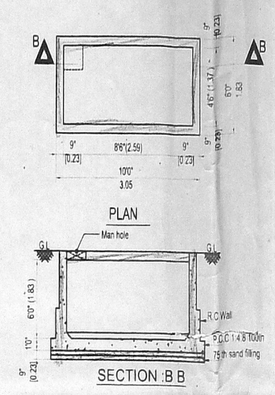

RAIN WATER COLLECTING SUMP DETAIL

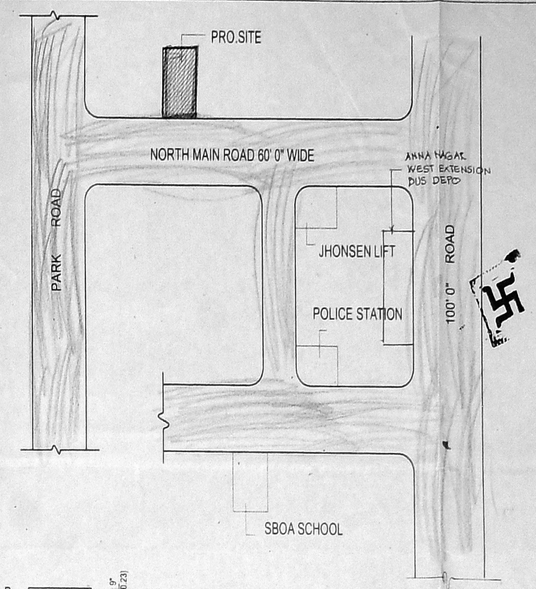

KEY PLAN (N.T.S)

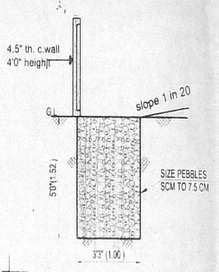

DETAILS OF PEBBLE BED

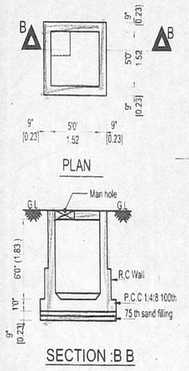

DETAIL OF U.G SUMP FOR SULLAGE WATER

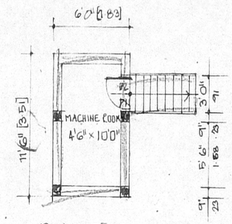

PLAN OF LIFT MACHINE ROOM
SCALE 1" = 8'0" (1:100)

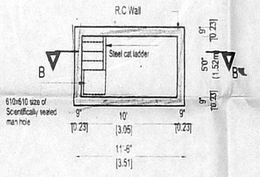

DETAILS OF SUMP

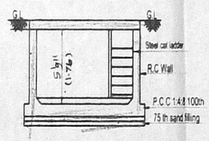

SECTION :B B

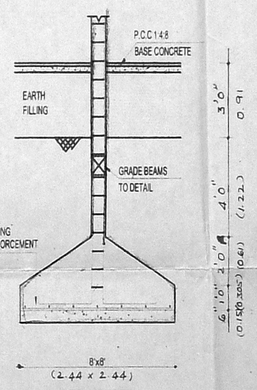

DETAILS OF COLUMN FOOTING
SCALE : 1" = 4'0" (1:50)

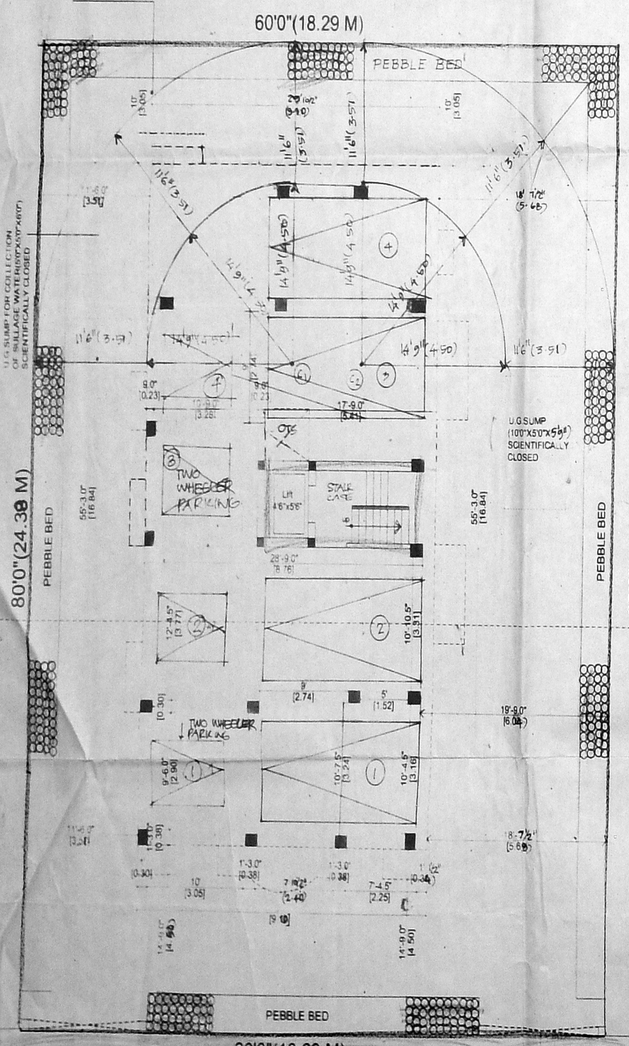

SITE CUM STILT FLOOR PLAN

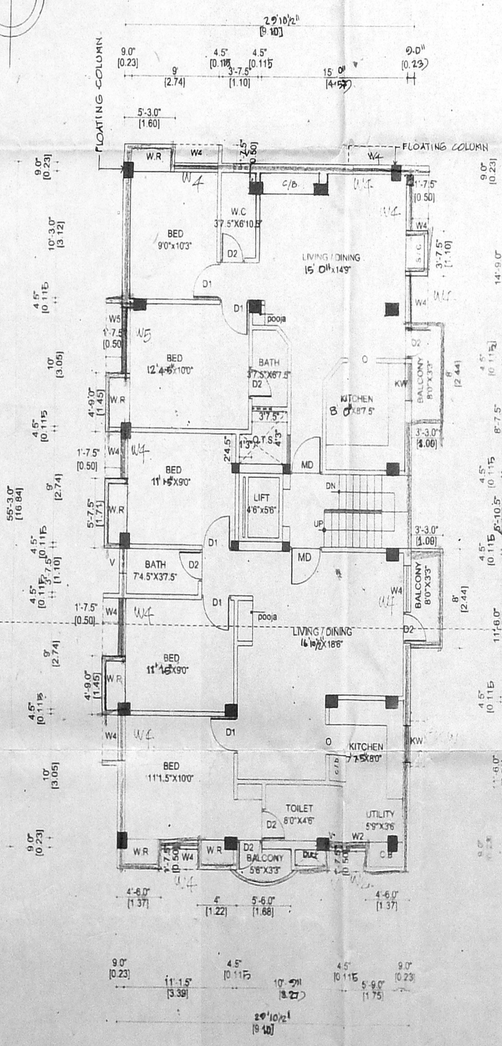

TYPICAL FLOOR PLAN
(first,second,third & fourth)

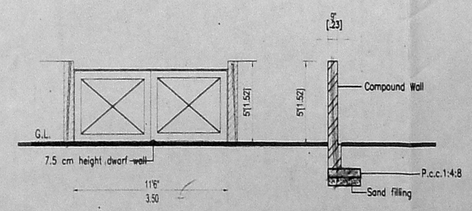

Gate & Compound Wall Detail

TERRACE FLOOR PLAN

SCHEDULE OF JOINERY

MD	- MAIN DOOR	3'3"x7'0"	0.99x2.10
D1	DOOR	2'6"x7'0"	0.76x2.10
D2	DOOR	2'6"x7'0"	0.76x2.10
O	- OPENING	3'0"x7'0"	0.91x2.13
W5	- WINDOW	5'0"x4'6"	1.52x1.37
W4	- WINDOW	3'9"x4'6"	1.14x1.37
KW	- WINDOW	3'0"X3'0"	0.91x0.91
V	- VENTILATOR	2'0"x2'0"	0.61x0.61

AREA STATEMENT	SQ.FT	SQ.M
TOTAL PLOT AREA (AS PER PATTA)	4800.00	446.10
STILT FLOOR	120.75	11.22
FIRST FLOOR	1760.65	163.56
SECOND FLOOR	1760.65	163.56
THIRD FLOOR	1760.65	163.56
FOURTH FLOOR	1760.65	163.56
TOTAL F.S.I. AREA	7163.35	665.46

F.S.I - 1.49

PLOT COVERAGE - 36.6 %

CAR PARKING PROVIDED 4 NOS

SCOOTER PARKING PROVIDED 4 NOS

NON F.S.I AREA

WATCHMAN ROOM

ELECTRICAL ROOM 124.00 sq.ft 11.52 sq.m

COLOUR INDEX

PROPOSED

ROAD

BOUNDARY

REFERENCE

SCALE : 1" = 8'-0" (1:100)

DATE : 01.01.2004

DRWN BY : M.RAMESH

DRW.NO :

DWG.FILE : Sys-1/D:/pravin/vasantham

PROJECT NAME

PLAN SHOWING PROPOSED RESIDENTIAL BUILDING IN PLOT NO:W-16,S.NO.89/1,2PART & 92/2 PART R.S NO:89/1B AT PADI VILLAGE NEW NO:23,NORTH MAIN ROAD, ANNA NAGAR WESTERN EXTENSTION CHENNAI-101.

SOLAR POWER WATER HEATER SYATEM OF 700 LTR / DAY CAPACITY

OWNER

Er. T. RAMAKRISHNAN,
B.E.(Civil) ,M.E.(Structures)
Licensed Surveyor Class-I No: 386
CORPORATION OF MADRAS
8B, Mangeduseny Street,
NUNGAMBAKKAM, CHENNAI-34.
LICENSED SURVEYOR